



Map & Locations

Open Village



- 1** Wharf St Studios, Block A Shipley Wharf, BD17 7DW (off map)
- 2** 43 Rhodes St
-  **3** Salts Works, 202 Saltaire Rd
- 4** 1 Salts Mews
- 5** Flat 3, 66 Victoria Rd
- 6** The Little Craft House, 101 Saltaire Rd
- 7** 76 Victoria Rd
- 8** 7 Lockwood St
-  **9** Giddy Arts (courtyard - off Albert Terrace)
- 10** The Stitch Society Shop, Salts Mill (off Victoria Rd)
- 11** 22 William Henry St
- 12** 36 Ada St
- 13** 27 Helen St
-  **14** 25 Edward St (window)
-  **15** 16 Mary St (window)
- 16** 69 Albert Rd
-  **17** 75 Albert Rd
-  **18** 1 Hirst Mill, Hirst Mill Crescent (off map) - Sunday only

 Due to the nature of the buildings in Saltaire, we cannot guarantee that all locations are wheelchair accessible, however the artwork at the locations marked can be viewed via level access.

Event & Exhibition Venues

- A** Victoria Hall 
- B** Salts Mill 
- C** Methodist Church 
- D** Half Moon Cafe
- E** Cap & Collar
- F** Holding Space Gallery John St, BD18 4HU (off map)

Facilities

- P** Car Park
- wc** Toilets
-  Cafe/Bar/Restaurant
- E** Cash Point
-  Bus Stop

Information correct at time of print. Please refer to our website for the most up to date information. Activities may be subject to change and may be affected by bad weather. Please take care when walking around the village as surfaces may be slippery when wet.

Map illustrated by Rachel Webb, www.saltspress.com



1 →
Wharf St Studios: 10 min walk via canal footpath

← **18**
Hirst Mill: 10 mins walk via Dallam Ave / Hirst Lane

F →
Holding Space Gallery: 3 min walk via Saltaire Rd

Saltire ARTS TRAIL
A Saltire inspired event